

TOTAL EXTENT (AS PER PATTI) = 2750 Sq.M ✓
ROAD AREA = 622 Sq.M ✓
TOTAL No. OF PLOTS = 8 Nos. ✓

NOTE:




1. SPLAY - 3.0M x 3.0M, 1.5M x 1.5M
2. MEASUREMENTS ARE INDICATED EXCLUDING SPLAY DIMENSIONS
3.  ROAD AREA WAS ALREADY HANDED OVER TO THE LOCAL BODY
 VIDE GIFT DEED DOC. NO: 1028 / 2017, DATED : 21/03/2017 @ SRO, PADAPPAI

CONDITIONS:

DR RULE NO: 29 (11)

THE COST OF LAYING IMPROVEMENTS TO THE SYSTEMS INRESPECT OF ROAD, WATER SUPPLY, SEWERAGE, DRAINAGE OR THAT MAY BE REQUIRED ASSESSED BY THE COMPETENT AUTHORITY, SHALL BE BORNE BY THE APPLICANT.

LEGEND:

-  SITE BOUNDARY
-  ROADS ALREADY GIFTED
-  EXISTING ROAD

CONDITIONS:

THE SUB-DIVISION APPROVED IS VALID SUBJECT TO OBTAINING SANCTION FROM THE LOCAL BODY CONCERNED.

P.P.D NO : 10
L.O 2017

APPROVED

VIDE LETTER NO : L1 / 13007 / 2016
DATE : 24 / 04 / 2017

Sneeshel
 24/04/2017
 FOR MEMBER SECRETARY
 CHENNAI METROPOLITAN
 DEVELOPMENT AUTHORITY

4/5

S. H. S. S. S.
 20/04/17
 PREPARED BY P.A-IV (S.M)

Sheela
 20/04/2017
 CHECKED BY P.A. II (S.E) (A.A)

[Signature]
 20/04/2017
 A.P.(S.A)

PERUNGALATHUR TOWN PANCHAYAT
SUB-DIVISION OF HOUSE SITES IN S.Nos: 116 / 1&3 OF PERUNGALATHUR VILLAGE.

SCALE : 1:800 (ALL MEASUREMENTS ARE IN METRE)

